


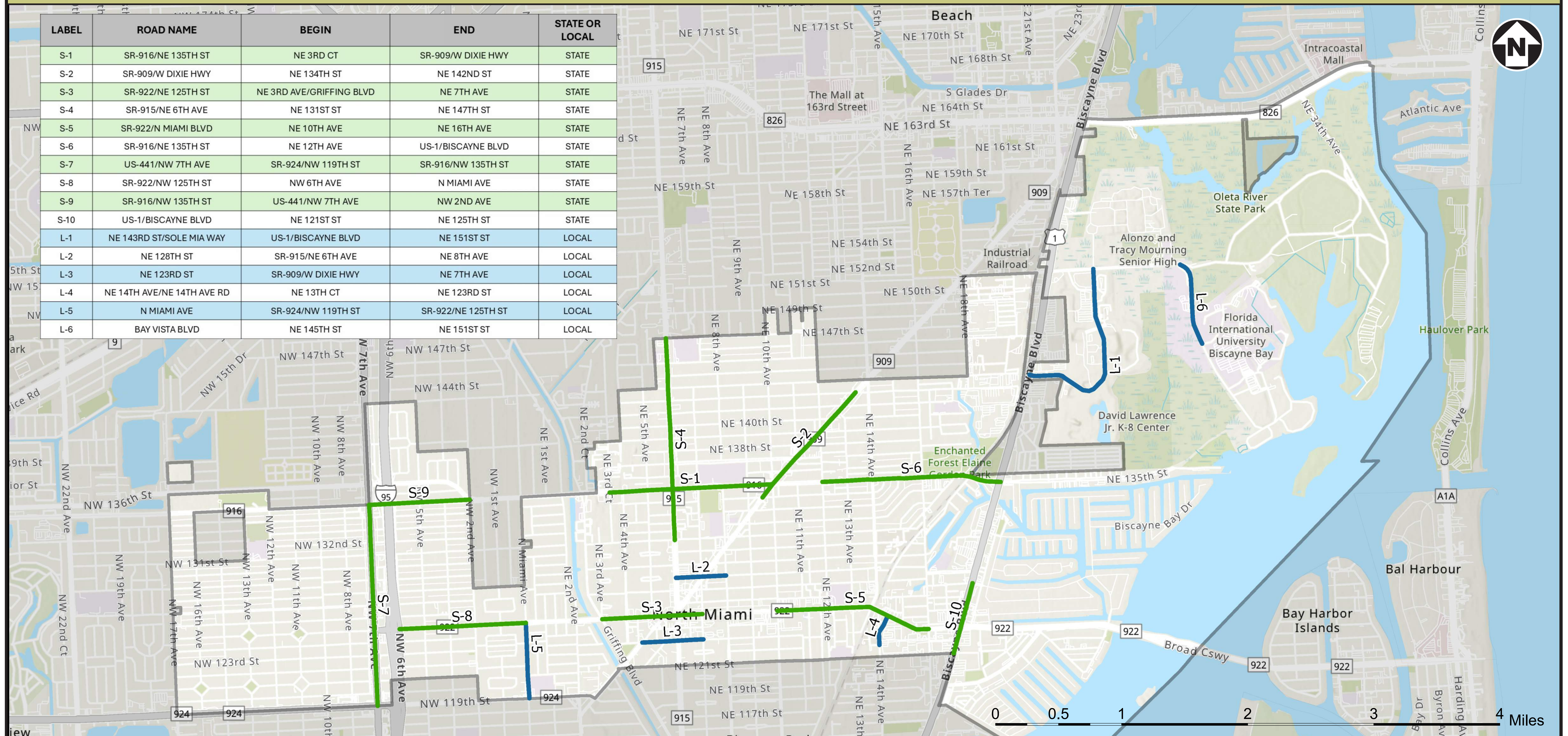


# CITY OF NORTH MIAMI Vision Zero Safety Action Plan



## PRIORITY SEGMENTS

LABEL	ROAD NAME	BEGIN	END	STATE OR LOCAL
S-1	SR-916/NE 135TH ST	NE 3RD CT	SR-909/W DIXIE HWY	STATE
S-2	SR-909/W DIXIE HWY	NE 134TH ST	NE 142ND ST	STATE
S-3	SR-922/NE 125TH ST	NE 3RD AVE/GRIFFING BLVD	NE 7TH AVE	STATE
S-4	SR-915/NE 6TH AVE	NE 131ST ST	NE 147TH ST	STATE
S-5	SR-922/N MIAMI BLVD	NE 10TH AVE	NE 16TH AVE	STATE
S-6	SR-916/NE 135TH ST	NE 12TH AVE	US-1/BISCAYNE BLVD	STATE
S-7	US-441/NW 7TH AVE	SR-924/NW 119TH ST	SR-916/NW 135TH ST	STATE
S-8	SR-922/NW 125TH ST	NW 6TH AVE	N MIAMI AVE	STATE
S-9	SR-916/NW 135TH ST	US-441/NW 7TH AVE	NW 2ND AVE	STATE
S-10	US-1/BISCAYNE BLVD	NE 121ST ST	NE 125TH ST	STATE
L-1	NE 143RD ST/SOLE MIA WAY	US-1/BISCAYNE BLVD	NE 151ST ST	LOCAL
L-2	NE 128TH ST	SR-915/NE 6TH AVE	NE 8TH AVE	LOCAL
L-3	NE 123RD ST	SR-909/W DIXIE HWY	NE 7TH AVE	LOCAL
L-4	NE 14TH AVE/NE 14TH AVE RD	NE 13TH CT	NE 123RD ST	LOCAL
L-5	N MIAMI AVE	SR-924/NW 119TH ST	SR-922/NE 125TH ST	LOCAL
L-6	BAY VISTA BLVD	NE 145TH ST	NE 151ST ST	LOCAL





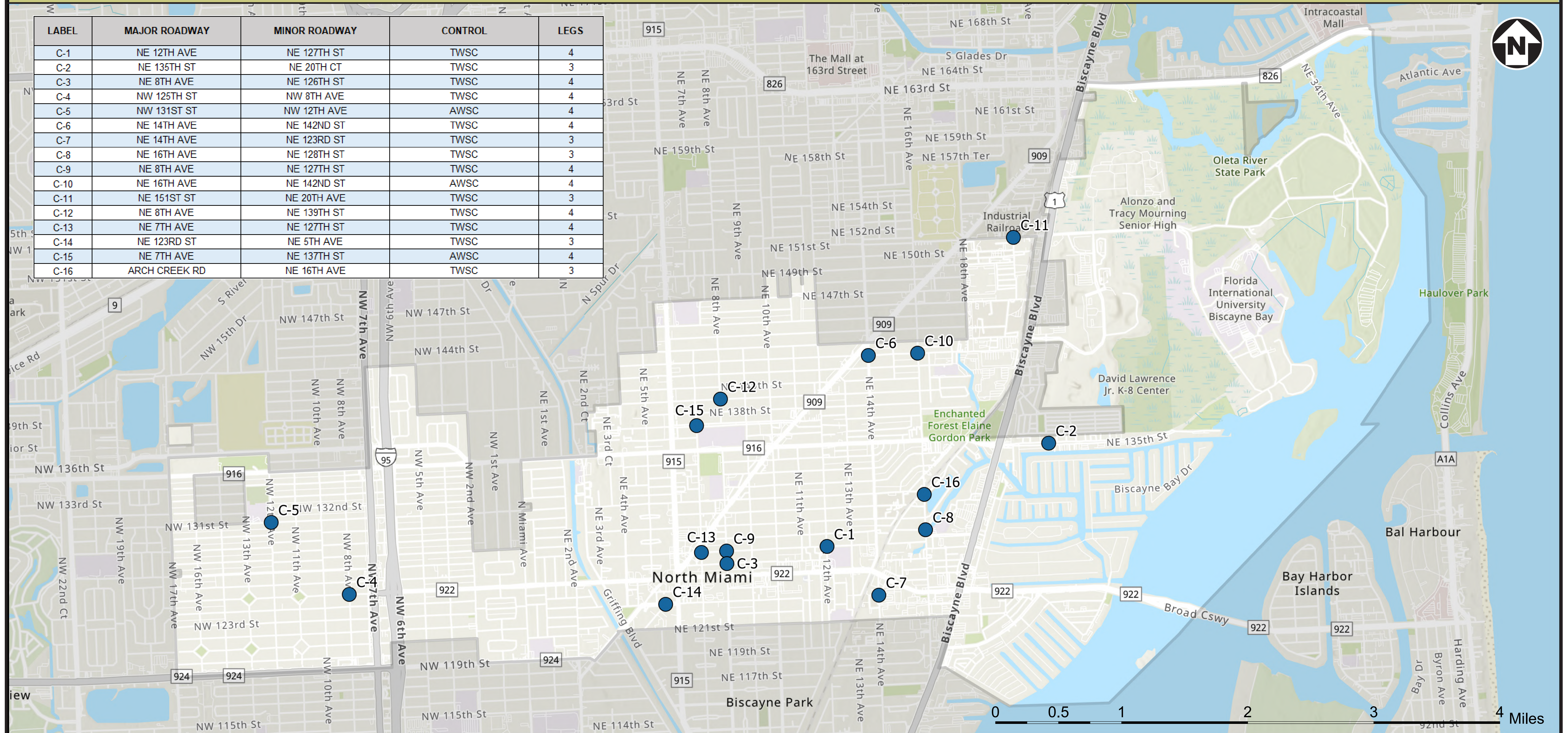


# CITY OF NORTH MIAMI Vision Zero Safety Action Plan



## LOCAL ROAD PRIORITY INTERSECTIONS

LABEL	MAJOR ROADWAY	MINOR ROADWAY	CONTROL	LEGS
C-1	NE 12TH AVE	NE 127TH ST	TWSC	4
C-2	NE 135TH ST	NE 20TH CT	TWSC	3
C-3	NE 8TH AVE	NE 126TH ST	TWSC	4
C-4	NW 125TH ST	NW 8TH AVE	TWSC	4
C-5	NW 131ST ST	NW 12TH AVE	AWSC	4
C-6	NE 14TH AVE	NE 142ND ST	TWSC	4
C-7	NE 14TH AVE	NE 123RD ST	TWSC	3
C-8	NE 16TH AVE	NE 128TH ST	TWSC	3
C-9	NE 8TH AVE	NE 127TH ST	TWSC	4
C-10	NE 16TH AVE	NE 142ND ST	AWSC	4
C-11	NE 151ST ST	NE 20TH AVE	TWSC	3
C-12	NE 8TH AVE	NE 139TH ST	TWSC	4
C-13	NE 7TH AVE	NE 127TH ST	TWSC	4
C-14	NE 123RD ST	NE 5TH AVE	TWSC	3
C-15	NE 7TH AVE	NE 137TH ST	AWSC	4
C-16	ARCH CREEK RD	NE 16TH AVE	TWSC	3







# CITY OF NORTH MIAMI

## Vision Zero Safety Action Plan



### STATE ROAD PRIORITY INTERSECTIONS

LABEL	MAJOR ROADWAY	MINOR ROADWAY	CONTROL	LEGS
T-1	SR 916/NE 135TH ST	NE 9TH AVE	Signal	4
T-2	SR 915/NE 6TH AVE	NE 145TH ST	Signal	4
T-3	SR 916/NE 135TH ST	NE 7TH AVE	Signal	4
T-4	SR 922/NORTH MIAMI BLVD	NE 7TH AVE	Signal	4
T-5	US-1/BISCAYNE BLVD	SR 916/NE 135TH ST	Signal	4
T-6	SR 916/NE 135TH ST	NE 12TH AVE	Signal	4
T-7	US-1/BISCAYNE BLVD	IXORA LN/NE 130TH ST	Signal	4
T-8	SR 916/NE 135TH ST	NW 6TH CT/I-95 SB	Signal	3
T-9	W DIXIE HWY/SR 909	GRIFFING BLVD	Signal	4
T-10	SR 909/W DIXIE HWY	NE 139TH ST/NE 12TH AVE	Signal	5
T-11	SR 922/NORTH MIAMI BLVD	NW 2ND AVE	Signal	4
T-12	US-441/NW 7TH AVE	NW 122ND ST	TWSC	4
T-13	SR 916/NE 135TH ST	NW 6TH AVE	Signal	2
T-14	US 441/NW 7TH AVE	NW 124TH ST	TWSC	4
T-15	US 441/NW 7TH AVE	NW 134TH ST	TWSC	4
T-16	SR 922/NORTH MIAMI BLVD	RAILROAD ST/NE 13TH PL	Signal	4
T-17	SR 916/NE 135TH ST	NW 5TH AVE	TWSC	3
T-18	SR 915/NE 6TH AVE	NE 144TH ST	TWSC	3
T-19	SR 916/NE 135TH ST	NE 13TH AVE	TWSC	4
T-20	SR 915/NE 6TH AVE	NE 141ST ST	TWSC	4

